



umhvørvisstovan
farøese environment agency

SJÓKORT- RÆTTINGAR

Chart Corrections

KORT 83

Rætting nr. / Correction no. 570 (2014) - 10 (2023)



SIJÓKORTRÆTTINGAR

Chart Corrections / Kort 83

Dagført til sjókortrætting nr. (íroknað)
Updated to Chart Corrections no. (incl.)

Galdandi sjókortútgáva (nr. /dagur)
Current chart edition (no. / date)

42 / 2014

3 / nov 2014

Ár / Year	Rætting nr. / Correction no.
2014	570
2015	66, 395
2016	87
2018	51, 195, 222
2019	397
2020	188
2021	1008, 1010
2022	3, 22, 23, 27, 28
2023	9, 10

© Umhvørvisstovan

Sjókortrættingar / Chart Corrections

www.us.fo

Kort 83 sjókortrættingar inniheldur almennar sjókortrættingar fyri galdandi útgávu av sjókort 83. Sjókortrættingar áðrenn 1. juli 2021 vóru útgivnar av GST.

Upplýsingarnar í klombum eftir rættingarnar vísa til EfS (nr./leypani ár) ella aðra keldu.

Vegleiðing til útskrivan av rættingarblokkum: Vel papír A4 stódd og prenta veruligu stódd.

Chart Corrections Kort 83 contains the official corrections to the current edition of Faroese Chart 83. Chart corrections issued prior to 1st July 2021 where originally published by the Danish Geodata Agency.

The figures in brackets after the corrections refer to EfS (no./serial no. year) or other source.

Printing instructions for blocks at set scale: Print on paper size A4, print actual size.

Umvørvisstovan, Traðargøta 38, Postboks 2048, FO-165 Argir, Tel. +298 342 400, us@us.fo, www.us.fo



Ár/ Year

Rættingar nr. / Corrections no.

2014	SANDUR		
570	Tilføj medfølgende udsnit / <i>Insert accompanying block</i>		61°49,6'N 006°48,9'W
(49/1252 2014)			

2015	SANDUR FYR		
Ref.: Søkortrettelser / <i>Chart Corrections</i> 49/570 2014			
66	Ret / <i>Amend</i> til / <i>to</i>	Oc(2)WRG.6s 7m 6M Oc(2)WRG.6s 9m 6M	61°49,838'N 006°48,295'W
(6/197 2015)			

2015	HVALBA HAVN		
395	Tilføj mellem 1) og 2) <i>Insert between 1) and 2)</i>	<u>Havnegrænse / <i>Harbour Limit</i></u>	1) 61°36,386'N 006°55,762'W 2) 61°35,747'N 006°55,143'W
(28/805 2015)			

2016	HVALBIARFJØRDUR		
87	Tilføj / <i>Insert</i>		61°36,308'N 006°53,515'W
(7/227 2016)			

2018	HVALBIARFJØRDUR		
51	Tilføj medfølgende udsnit / <i>Insert accompanying block</i>		61°36,66'N 006°54,53'W
(5/84 2018)			

2018	SANDBVÁGUR		
195	Tilføj medfølgende udsnit / <i>Insert accompanying block</i>		61°49,65'N 006°48,96'W
(18/354 2018)			

2018	TJØRNUNES NW		
222	Udtag / <i>Delete</i>		61°36,308'N 006°53,515'W
(20/391 2018)			



Ár/ Year

Rættingar nr. / Corrections no.

2019 HVALBIARFJØRÐUR

397 Tilføj medfølgende udsnit / *Insert accompanying block* 61°36,10'N 006°50,96'W

(27/453 2019)

2020 HVALBA

188 Tilføj medfølgende udsnit / *Insert accompanying block* 61°35,780'N 006°56,624'W

(Landsverk og GST, 31. marts 2020)

2021 SKÚGVOY SW - HVALBIARFJØRÐUR

1008 Set inn tilhoyrandi mynd / *Insert accompanying block* 61°41,00'N 006°54,50'W


(NET, 29. september 2021)


2021 SANDSVÁGUR

1010 Set inn tilhoyrandi mynd / *Insert accompanying block* 61°49,60'N 006°46,15'W

(45/907 2021)

2022 VÍKARFJØRÐUR - TRONGISVÁGSFJØRÐUR

3 Strika ímillum a) - b) / *Delete between a) - b)*  a) 61°32,25'N 006°34,88'W
b) 61°26,59'N 006°43,33'W
Strond / *Coast*

Sett ímillum c) - i) / *Insert between c) - i)*  c) 61°32,25'N 006°34,88'W
d) 61°32,10'N 006°38,48'W
e) 61°31,82'N 006°42,57'W
f) 61°31,90'N 006°44,70'W
g) 61°32,22'N 006°46,49'W
h) 61°32,08'N 006°46,82'W
i) 61°31,74'N 006°46,92'W
Strond / *Coast*

(NET, 24. januar 2022)

2022 AKRABERG

22 Set inn lýsing av ljósi / *Insert at the light description* (20.7.-20.5.) 61°23,64'N 006°39,22'W

(Umhvørvisstovan mai 2022)



Ár/ Year

Rættingar nr. / Corrections no.

2022


23 Strika tekst GENERALISERING /
Delete note GENERALIZATION

(Umhvervisstovan mai 2022)

2022

SKÚVOY

27 Set inn í 500m frásthøðu frá strandalinjuni
(0.5cm í sjókort lutfalli) /
Insert at 500m distance from coastline
(0.5cm at chart scale)



61°46,00'N 006°49,50'W

(Umhvervisstovan mai 2022)

2022

28 Set inn tilhoyrandi tekst RAMSAR OYGGJ /
Insert accompanying note RAMSAR SITE

(Umhvervisstovan mai 2022)

2023

KELDUR (SOURCES)

9 Skift ut keldumynd við keldumynd, ið fylgir við /
Replace source diagram by accompanying source diagram

(Umhvervisstovan juni 2023)

2023

TRONGISVÁGSFJØRÐUR - VÁGSFJØRÐUR

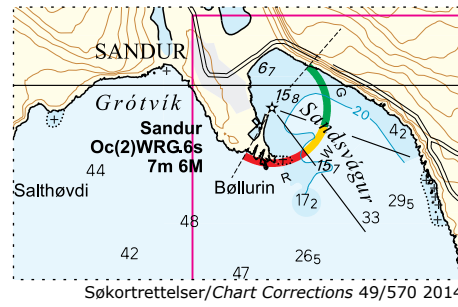
10 Set inn tilhoyrandi mynd / Insert accompanying block

61°30,55N 006°41,00W

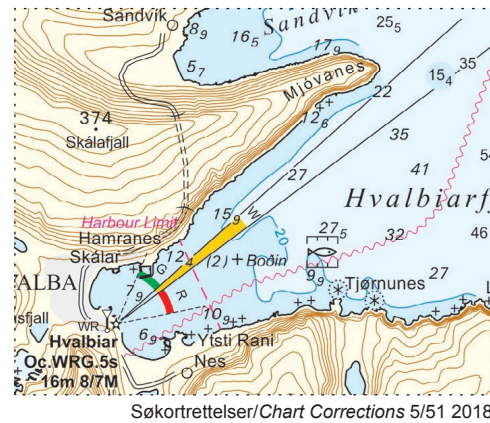
(Umhvervisstovan juni 2023)




Udsnit kort/Block chart 83



Udsnit kort/Block chart 83

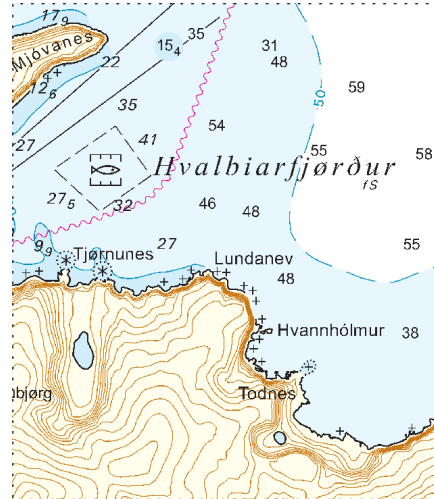


Udsnit kort / Block chart 83



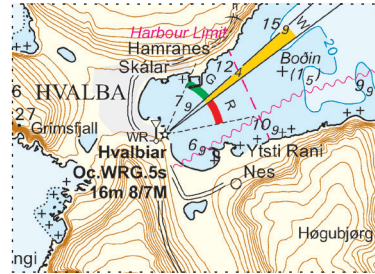


Udsnit kort / Block chart 83



Søkortrettelser / Chart Corrections 27/397 2019

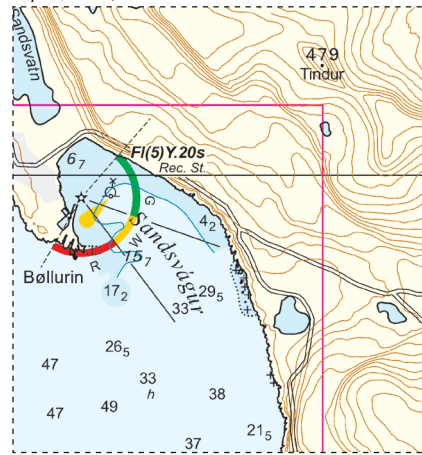
Udsnit kort / Block chart 83



Søkortrettelser / Chart Corrections 13/188 2020



Mynd, kort / Block chart 83



Sjókortrætting / Chart correction 1010/2021

Tekst, kort/ Note chart 83

RAMSAR-OYGGJ

Millum 15. apr. – 31. aug., er bannað:

- at sigla skjótari enn 8 fjórðingar
- at sigla við vatnskutarum
- at halda óneyðugan gang, eitt nú frá hørðum tónleiki

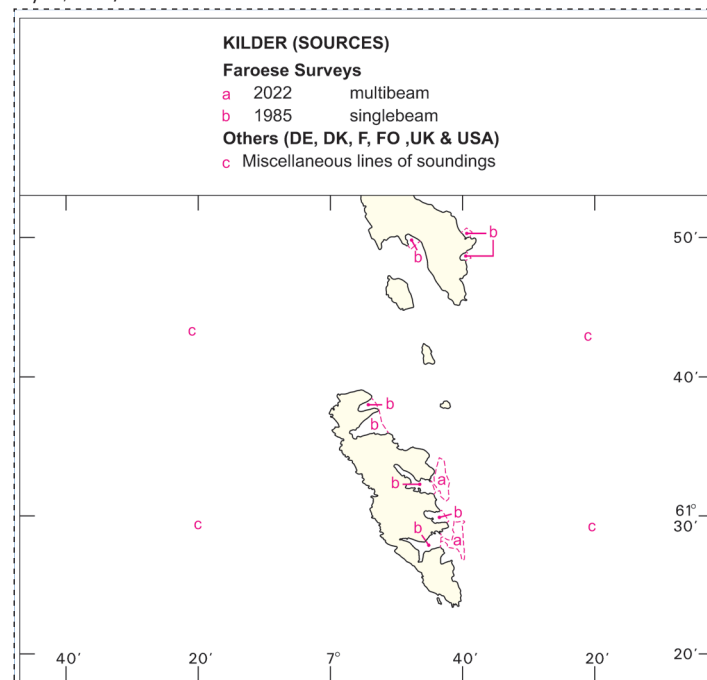
RAMSAR SITE

Between 15 Apr – 31 Aug, restrictions apply:

- max speed 8 knots
- the use of water scooters are prohibited
- loud and unnecessary noise is prohibited

Sjókortrætting / Chart correction 28/2022

Mynd, kort / Block chart 83



Sjókortrætting / Chart Correction 9/2023

